



RESOLUTION NO. 03282022-1

**RESOLUTION OF THE BOARD OF DIRECTORS
OF THE RIM OF THE WORLD RECREATION AND PARK DISTRICT ADJUSTING AND
CONFIRMING
THE BOUNDARIES FOR BY DISTRICTING VOTING FOR DIRECTORS**

WHEREAS, Elections Code Sections 22000 and 22001 and Public Resources Code Section 5781 provide that the boundaries of the Rim of the World Recreation and Park District's (District) director divisions shall be reviewed and updated as necessary every 10 years and adjusted by November 1 of the year following the year in which each decennial census is taken; and

WHEREAS the most recent decennial census was taken in the year 2020 with the results available approximately a year later; and

WHEREAS the District Board of Directors retained a consultant to review those boundaries based upon the criteria set out in the law and to determine what, if any, adjustments are required; and

WHEREAS, on January 24, 2022, the District Board of Directors held a noticed public hearing on the updated map choices which more accurately reflect the demographics of the District and which slightly revise the boundaries of Divisions 4 and 5; and

WHEREAS, thereafter at its meeting of February 28, 2022 meeting, the District Board of Directors held a second noticed public hearing at which the Board of Directors reviewed the updated information and report and determined that based upon legal requirements and, considering that districts shall be relatively equal as well as issues of (a) topography, (b) geography, (c) cohesiveness, contiguity, integrity, and compactness of territory, and (d) community of interests, several adjustments to the boundaries of Divisions 4 and 5 are desirable; and

WHEREAS, on March 28, 2022, the Board of Directors held an additional noticed public hearing at which they again reviewed the updated information, report and map and determined to adopt the map attached and incorporated as Exhibit "A" as the by-district voting map for the District commencing with the November 2022 election and thereafter until again adjusted as required by law.

NOW, THEREFORE, BE IT RESOLVED, by the Board of Directors of the Rim of the World Recreation and Park District as follows:

1. The Recitals set forth above are true and correct.

2. The boundaries of the District's five directorial divisions shall be as set forth in the map attached Exhibit "A".
3. This resolution shall be effective immediately upon its adoption.
4. Staff shall provide a certified copy of this Resolution and the map to the San Bernardino County Registrar of Voters on or before April 17, 2022.

PASSED AND ADOPTED by the Board of Directors of the Rim of the World Recreation and Park District this 28TH day of March 2022, by the following vote:


Ayes: 4

Noes: 0

Absent: 1

Abstain: 0

PASSED, APPROVED, AND ADOPTED on this 28th day of March 2022

DocuSigned by:

D44B5940C2B14BD...

Elizabeth Greeban

Chair of the Board of Directors

I hereby certify that the Board of Directors of Rim of the World Recreation and Park District adopted the foregoing Resolution No. 03282022-1 at a regular meeting held on March 28, 2022.

ATTEST:

DocuSigned by:

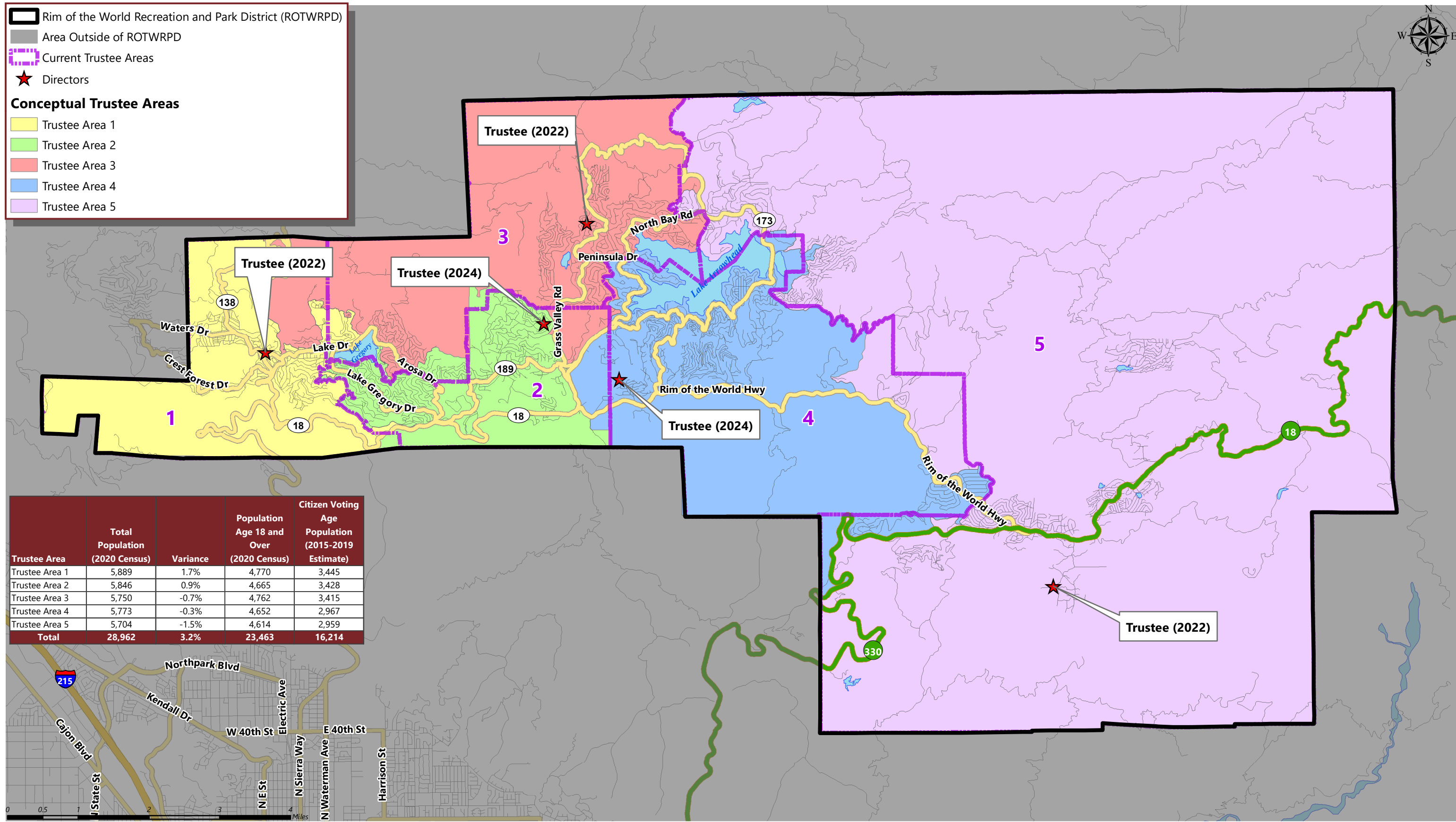
8E84F57391F5443...

Mike Milliorn

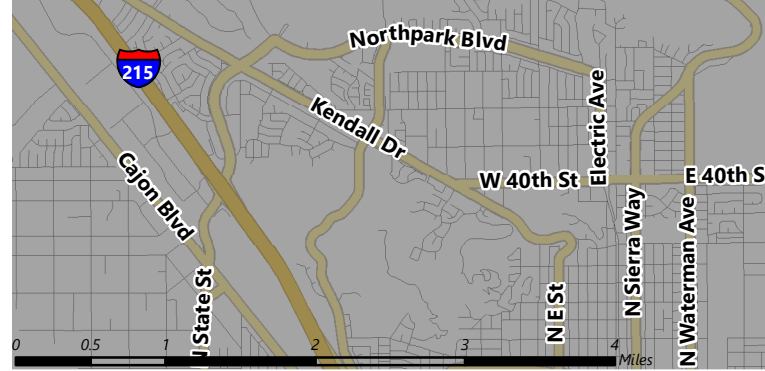
Secretary of the Board of Directors

RIM OF THE WORLD RECREATION AND PARK DISTRICT CONCEPTUAL TRUSTEE AREAS - SCENARIO 2 Exhibit A

Rim of the World Recreation and Park District (ROTWRPD)
 Area Outside of ROTWRPD
 Current Trustee Areas
★ Directors
Conceptual Trustee Areas
 Trustee Area 1
 Trustee Area 2
 Trustee Area 3
 Trustee Area 4
 Trustee Area 5



| Trustee Area | Total Population (2020 Census) | Variance | Population Age 18 and Over (2020 Census) | Citizen Voting Age Population (2015-2019 Estimate) |
|----------------|--------------------------------|-------------|--|--|
| Trustee Area 1 | 5,889 | 1.7% | 4,770 | 3,445 |
| Trustee Area 2 | 5,846 | 0.9% | 4,665 | 3,428 |
| Trustee Area 3 | 5,750 | -0.7% | 4,762 | 3,415 |
| Trustee Area 4 | 5,773 | -0.3% | 4,652 | 2,967 |
| Trustee Area 5 | 5,704 | -1.5% | 4,614 | 2,959 |
| Total | 28,962 | 3.2% | 23,463 | 16,214 |



RIM OF THE WORLD RECREATION AND PARK DISTRICT

CONCEPTUAL TRUSTEE AREAS - SCENARIO 2

| | | | | | |
|--------------------------|---------------|--------------------------|--------------|------------------|-------------|
| Total Population: | 28,962 | Ideal Population: | 5,792 | Variance: | 3.2% |
|--------------------------|---------------|--------------------------|--------------|------------------|-------------|

| Total Population (2020 Census) | | | | | |
|--|-----------------------|-----------------------|-----------------------|-----------------------|-----------------------|
| | Trustee Area 1 | Trustee Area 2 | Trustee Area 3 | Trustee Area 4 | Trustee Area 5 |
| Population | 5,889 | 5,846 | 5,750 | 5,773 | 5,704 |
| Population Variance | 97 | 54 | -42 | -19 | -88 |
| | 1.7% | 0.9% | -0.7% | -0.3% | -1.5% |
| Hispanic/Latino | 27.1% | 28.1% | 19.1% | 21.8% | 21.2% |
| White | 64.9% | 63.8% | 72.0% | 71.5% | 68.3% |
| Black/ African American | 1.1% | 1.1% | 1.1% | 0.8% | 1.4% |
| American Indian/ Alaska Native | 0.6% | 0.5% | 0.5% | 0.4% | 0.6% |
| Asian | 1.6% | 1.4% | 1.7% | 1.0% | 2.0% |
| Native Hawaiian/ Other Pacific Islander | 0.1% | 0.1% | 0.2% | 0.2% | 0.3% |
| Other | 0.6% | 0.7% | 0.7% | 0.6% | 1.0% |
| Two or More Races | 4.0% | 4.3% | 4.7% | 3.8% | 5.3% |

| Population 18 and Over (2020 Census) | | | | | |
|---|-----------------------|-----------------------|-----------------------|-----------------------|-----------------------|
| | Trustee Area 1 | Trustee Area 2 | Trustee Area 3 | Trustee Area 4 | Trustee Area 5 |
| Population | 4,770 | 4,665 | 4,762 | 4,652 | 4,614 |
| Hispanic/Latino | 23.5% | 24.0% | 16.7% | 18.0% | 18.6% |
| White | 68.5% | 68.1% | 74.6% | 75.9% | 71.7% |
| Black/ African American | 1.0% | 1.2% | 1.0% | 0.9% | 1.3% |
| American Indian/ Alaska Native | 0.6% | 0.6% | 0.5% | 0.5% | 0.7% |
| Asian | 1.8% | 1.6% | 1.9% | 1.1% | 2.2% |
| Native Hawaiian/ Other Pacific Islander | 0.1% | 0.1% | 0.2% | 0.1% | 0.3% |
| Other | 0.6% | 0.5% | 0.7% | 0.6% | 0.7% |
| Two or More Races | 3.9% | 3.9% | 4.4% | 2.9% | 4.4% |

| Citizens by Voting Age Population Estimate (2015-2019) | | | | | |
|---|-----------------------|-----------------------|-----------------------|-----------------------|-----------------------|
| | Trustee Area 1 | Trustee Area 2 | Trustee Area 3 | Trustee Area 4 | Trustee Area 5 |
| Population | 3,445 | 3,428 | 3,415 | 2,967 | 2,959 |
| Hispanic/Latino | 14.2% | 17.9% | 12.0% | 17.7% | 13.6% |
| White | 81.8% | 74.7% | 81.9% | 77.7% | 78.9% |
| Black/ African American | 1.2% | 1.0% | 2.4% | 1.0% | 1.3% |
| American Indian/ Alaska Native | 0.6% | 2.9% | 0.7% | 0.1% | 1.4% |
| Asian | 1.6% | 2.5% | 1.1% | 0.8% | 2.1% |
| Native Hawaiian/ Other Pacific Islander | 0.0% | 0.0% | 0.0% | 1.3% | 0.0% |
| Other | N/A | N/A | N/A | N/A | N/A |
| Two or More Races | 0.5% | 1.0% | 1.8% | 1.2% | 2.9% |